

Zeichenerklärung

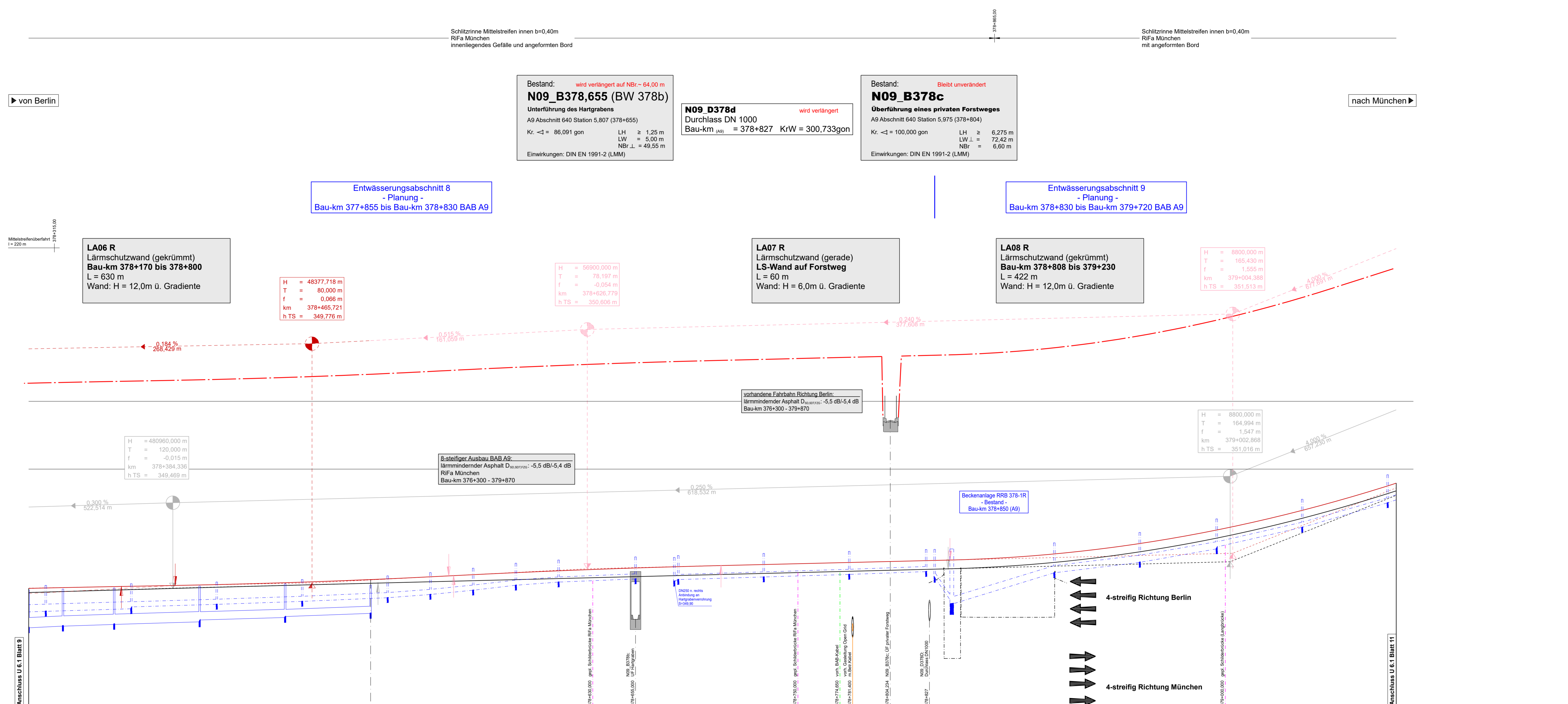
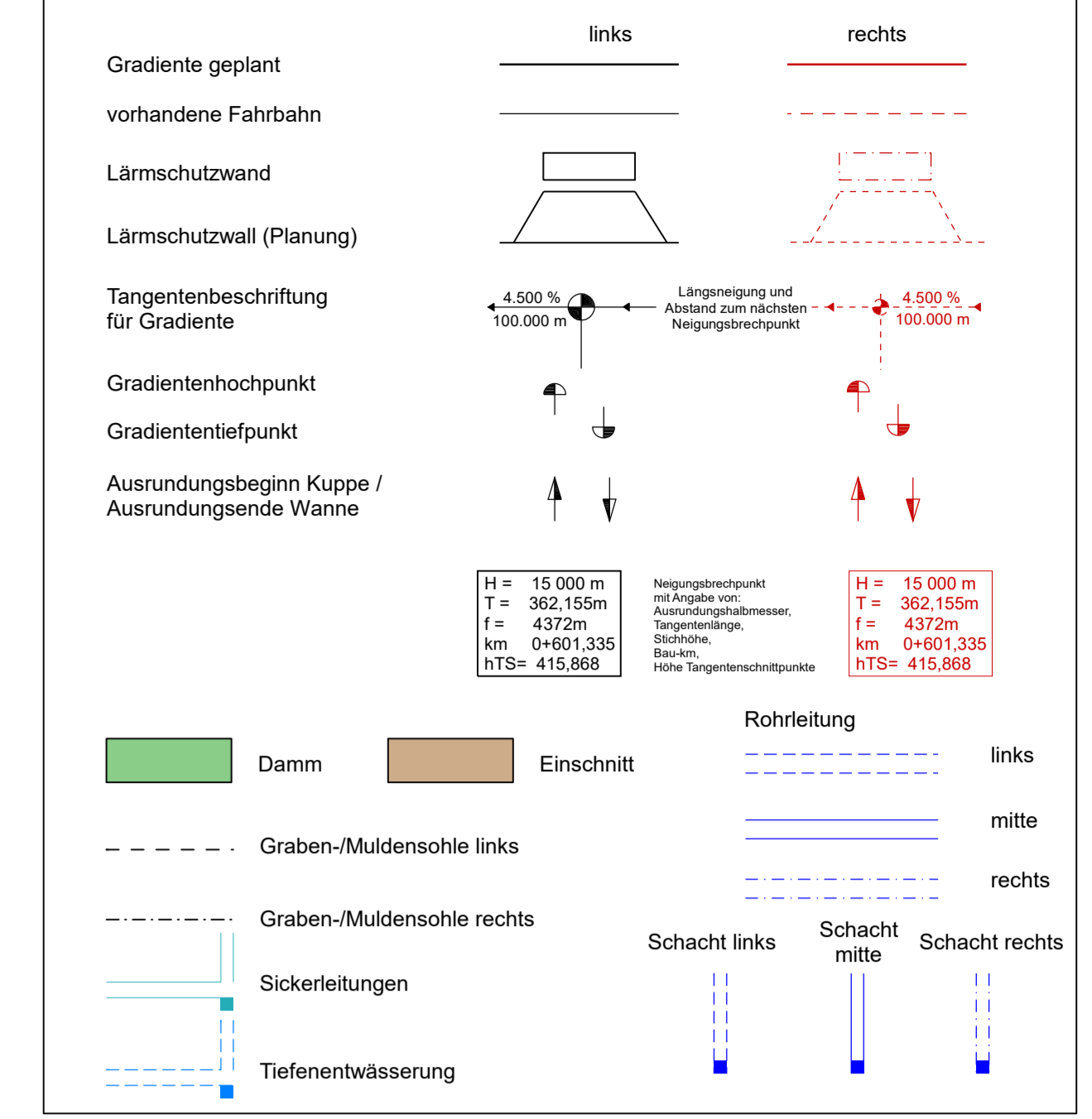
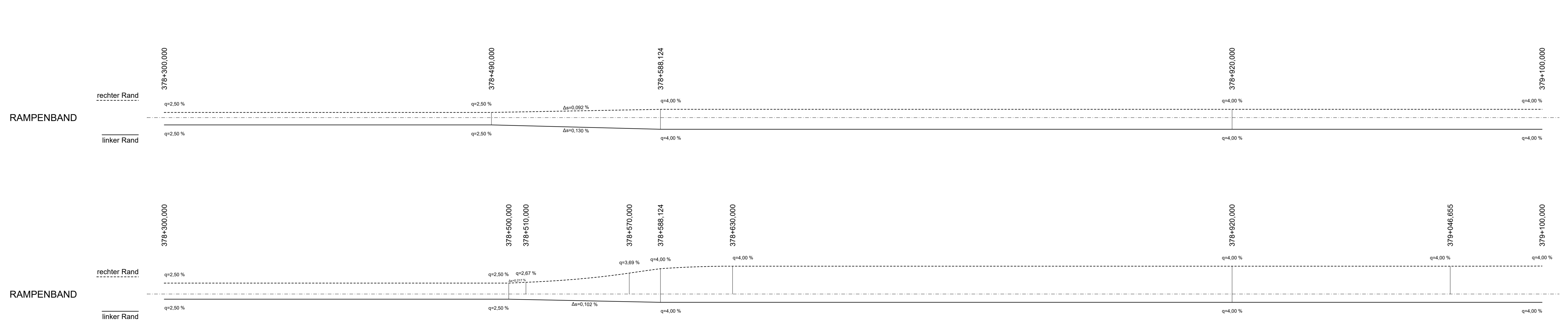
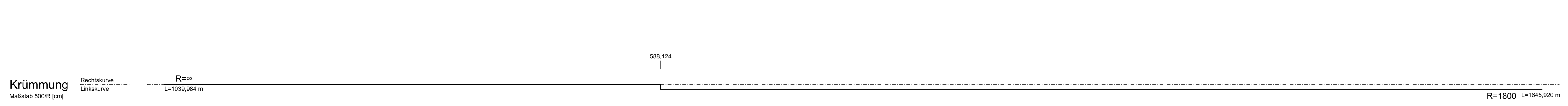


Table with 10 columns representing stationing from 378+300 to 379+100. It contains data for ground elevations, drainage pipe diameters (DN 500, DN 400, DN 350, DN 250), and drainage slopes.



Logo and contact information for Höhen & Partner Ingenieurbüro, including address and phone number.

Logo and contact information for Die Autobahn, including address and website.

Table with columns for 'Lagesystem', 'Höhensystem', 'Stand', and 'Datum', containing project-specific data.

FESTSTELLUNGSENTWURF

Official project approval stamp from Die Autobahn GmbH des Bundes, including project name, dates, and signatures.